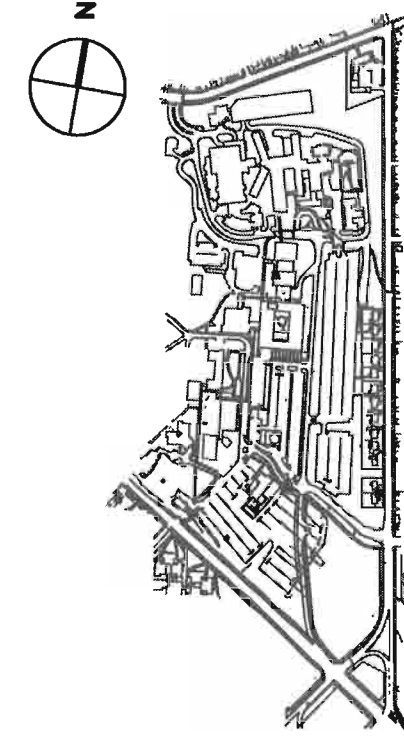


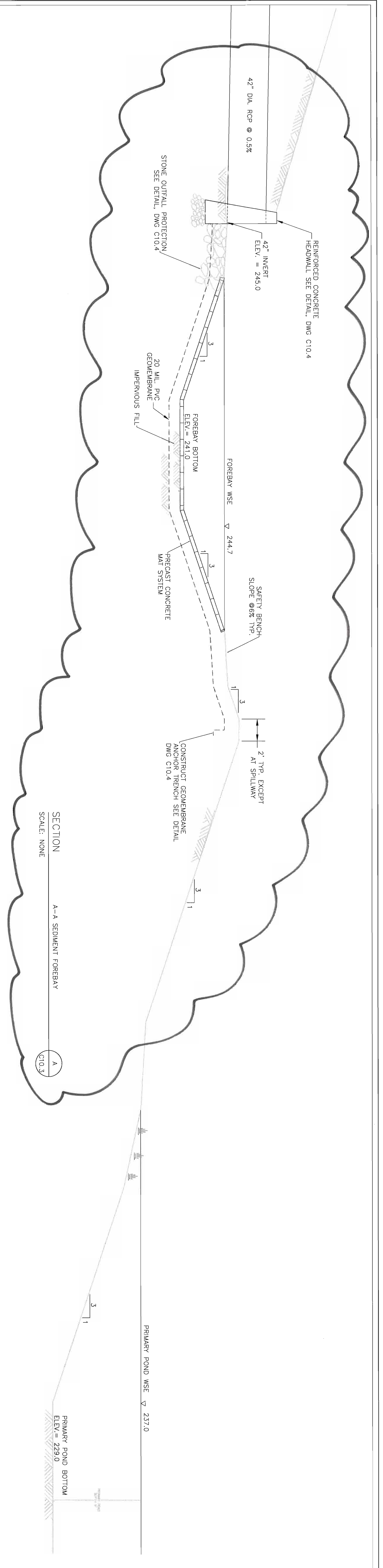
Revision	No.	Description	Date
	1	Civil / Site 1	10/17/2000
	2	As Noted	2/1/2001

Key Plan	Location
1	SECTION A-A
2	SECTION B-B
3	SECTION C-C
4	SECTION D-D
5	SECTION E-E
6	SECTION F-F
7	SECTION G-G
8	SECTION H-H
9	SECTION I-I
10	SECTION J-J
11	SECTION K-K
12	SECTION L-L
13	SECTION M-M
14	SECTION N-N
15	SECTION O-O
16	SECTION P-P
17	SECTION Q-Q
18	SECTION R-R
19	SECTION S-S
20	SECTION T-T
21	SECTION U-U
22	SECTION V-V
23	SECTION W-W
24	SECTION X-X
25	SECTION Y-Y
26	SECTION Z-Z

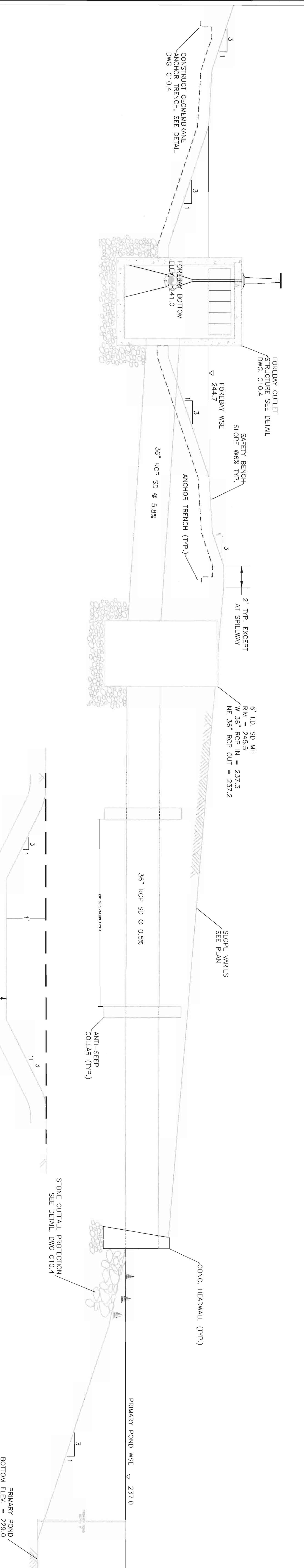


Drawing Title

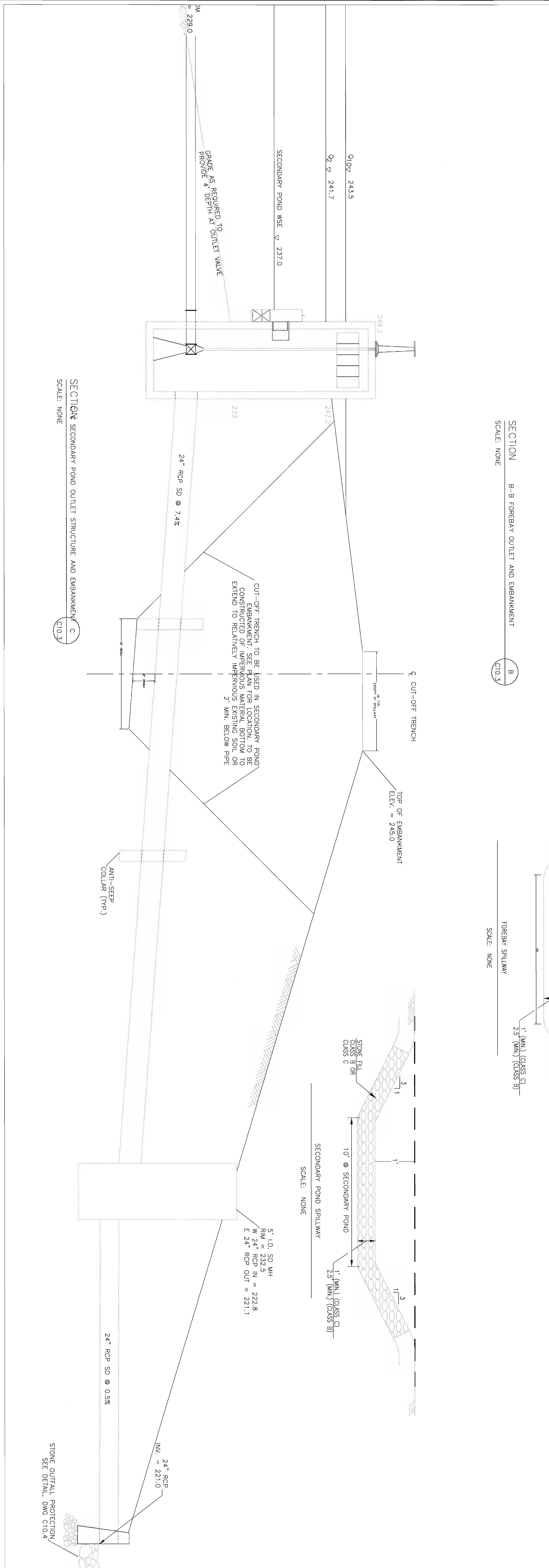
Job Number	650303103	Drawing No.	
Drawn By		Checked	
Date	10/17/2000	Plot scale	



SECTION A-A SEGMENT FOREBAY  
SCALE: NONE  
C10.3



SECTION B-B FOREBAY OUTLET AND EMBANKMENT  
SCALE: NONE  
C10.3



SECTION C-C SECONDARY POND OUTLET STRUCTURE AND EMBANKMENT  
SCALE: NONE  
C10.3