CONCEPT PLAN

CHERRY ST.

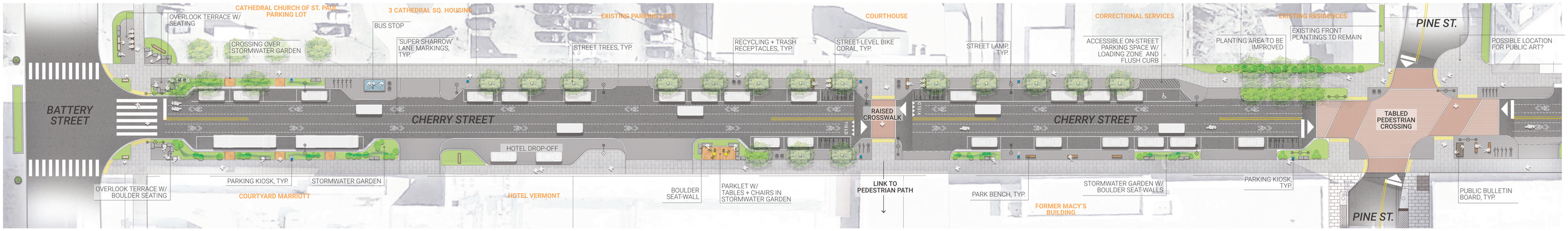

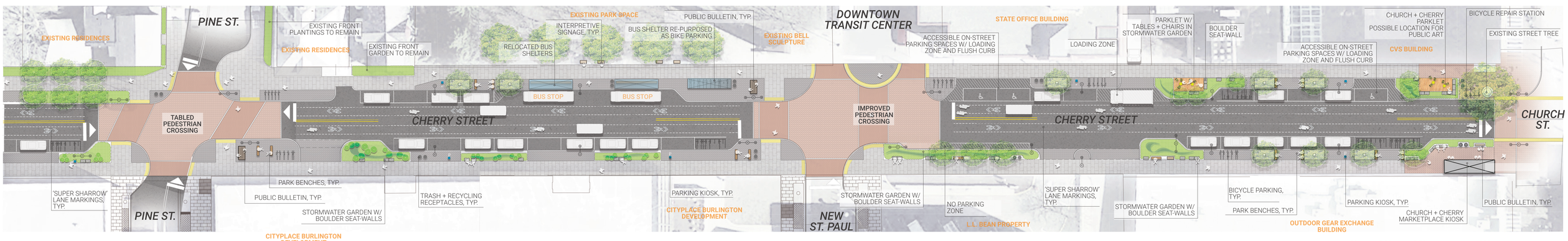

CHERRY ST. @ CHURCH ST.

CONCEPT IMAGE

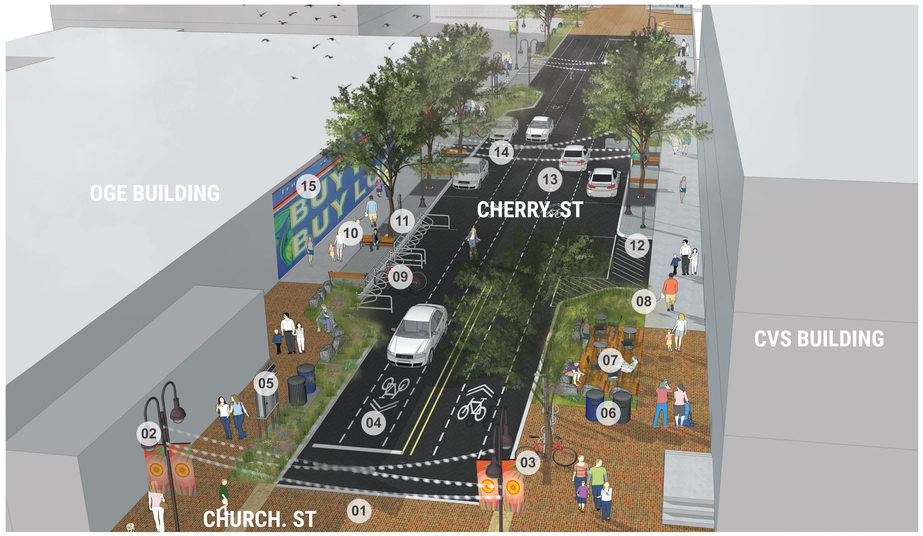

CONCEPT IMAGE LABELS

- 01 MEET EXISTING CHURCH ST. PAVING/CROSSWALK
- 02 STREET LIGHTS TO MATCH CHURCH ST.
- 03 POSSIBLE LOCATION OF BIKE REPAIR STATION
- 04 'SUPER SHARROW' BICYCLE TRAVEL LANE
- 05 PUBLIC BULLETIN BOARD
- 06 TRASH AND RECYCLING RECEPTACLES
- 07 PARKLET
- 08 STORMWATER MANAGEMENT GARDEN / SWALE
- 09 ON-STREET BIKE PARKING
- 10 SIDEWALK ZONE
- 11 PARK BENCHES/SEATING AREA
- 12 ACCESSIBLE ON-STREET PARKING SPACES W/ LOADING ZONE AND FLUSH CURB
- 13 SLOW TWO-WAY TRAFFIC
- 14 OVERHEAD LIGHTING / BANNERS ON LIGHT POLES
- 15 POSSIBLE LOCATION OF PUBLIC ART

8'-6" SIDEWALK ZONE | 6' GREEN BELT/ AMENITY STRIP | 7'-6" PARKING LANE | 22' VEHICULAR ZONE (2) 11' TRAVEL LANES | 7'-6" PARKING LANE | 6' GREEN BELT/ AMENITY STRIP | 8'-6" SIDEWALK ZONE

PRECEDENT IMAGES

STREET CHARACTER

parklets

planting

public art

bicycle amenities

stormwater engagement



seasonal parklets

CONCEPT PLAN

BANK ST.

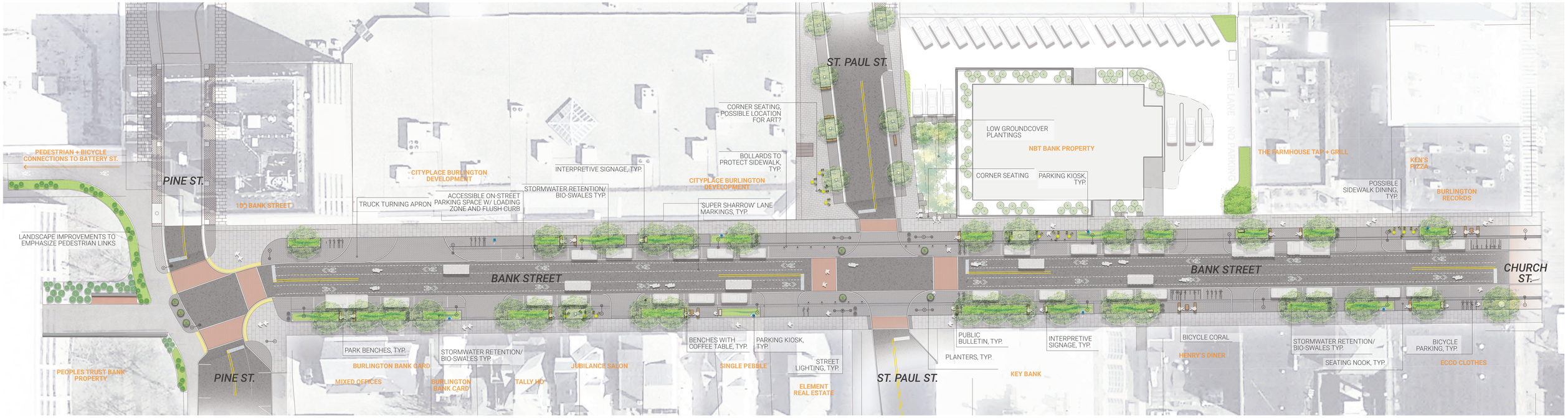

BANK ST. @ CHURCH ST.

CONCEPT IMAGE

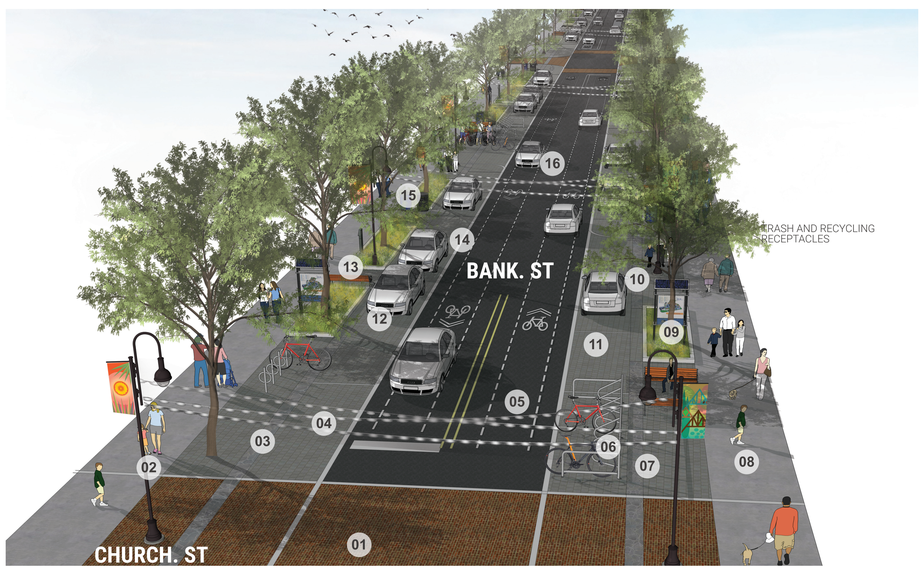

CONCEPT IMAGE LABELS

- **01** MEET EXISTING CHURCH ST. PAVING/CROSSWALK
- **02** STREET LIGHTS TO MATCH CHURCH ST.
- **03** DETECTABLE WARNING STRIPS/DETECTABLE PAVERS
- **04** OVERHEAD LIGHTING / BANNERS ON LIGHT POLES
- **05** 'SUPER SHARROW' BICYCLE TRAVEL LANE
- **06** ON-STREET BIKE PARKING
- **07** DETECTABLE WARNING STRIPS/DETECTABLE PAVERS
- **08** SIDEWALK ZONE
- **09** STORMWATER RETENTION/BIO-SWALES WITH INTERPRETIVE SIGNAGE
- **10** STEP-OFF ZONE/PARKING BUFFER
- **11** PARKING ZONE
- **12** PARKING ZONE
- **13** PARK BENCHES/SEATING NOOKS
- **14** FLUSH CURB TO SEPARATE PARKING/DRIVE LANES
- **15** TRASH AND RECYCLING RECEPTACLES
- **16** SLOW TWO-WAY TRAFFIC

PRECEDENT IMAGES

STREET CHARACTER

curbless street



planting

public art

bicycle amenities

stormwater engagement