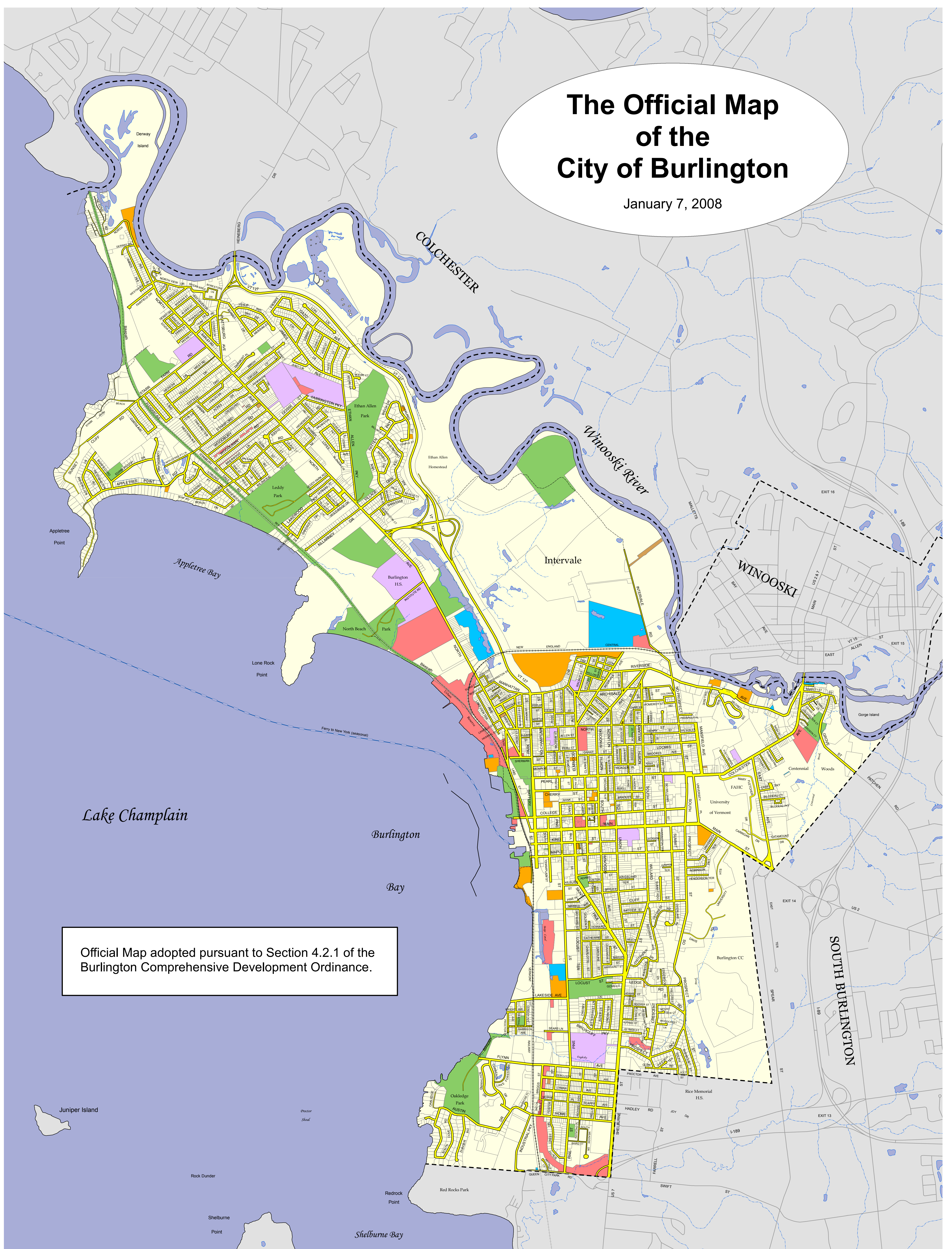


The Official Map of the City of Burlington

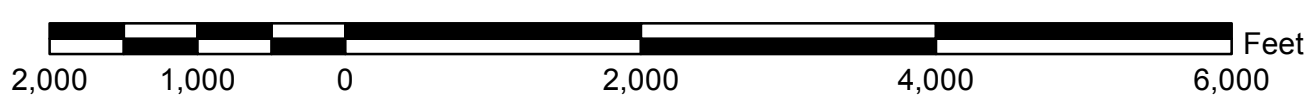

January 7, 2008



Official Map adopted pursuant to Section 4.2.1 of the Burlington Comprehensive Development Ordinance.

Existing City Property:

- Parks and Recreation (37)
- Department of Public Works (25)
- School Department (11)
- Electric Department (8)
- Fire Department (5)
- Other Departments (39)
- City Street Right of Way



City of Burlington GIS
<http://www.burlingtonvt.gov/>
 Map Date: August 20, 2012
 MXD Saved: 8/20/2012